Hampshire Water Transfer and Water Recycling Project

Environmental Statement –

Figure 6.4 Construction Phase Road Traffic Emissions - Ecological Receptors

VOLUME NUMBER: 6

PLANNING INSPECTORATE SCHEME NUMBER: WA010002

APPLICATION DOCUMENT REFERENCE: 6.3

APFP REGULATION: 5(2)(a)

~~May~~23 November 2026

Version ~~01~~

Document Control		
Title	Environmental Statement – Figure 6.4 Construction Phase Road Traffic Emissions - Ecological Receptors	
Version History		
Version	**Date**	**Status/Reason for Issue**
Version 0	21 May 2026	DCO Submission
Version 1	23 November 2026	Deadline 1

Drawing Change Log

Drawing Number	Drawing Title	Updated Revision	Changes
23 November 2026 – Deadline 1 Update			
ES Vol III – ES Figure 6.4 Construction Phase Road Traffic Emissions - Ecological Receptors			
PC5223-RHD-ES-ZZ-D-Z-0121	Figure 6.4 Construction Phase Road Traffic Emissions - Ecological Receptors SHEET 6 OF 6	05	• Mapping extent extended to include South Downs National Park and associated ecological receptors.

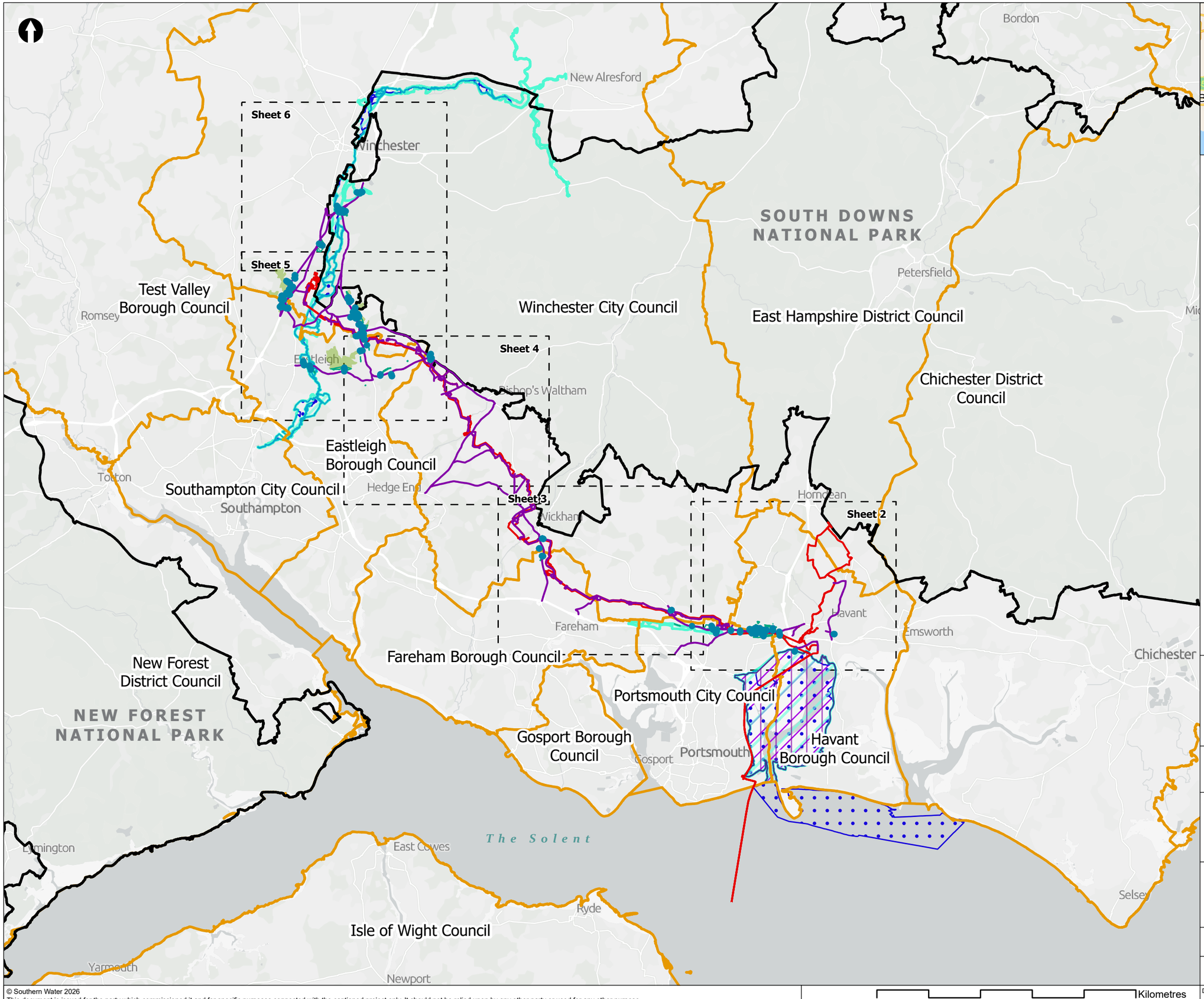

Coordinate system: British National Grid; Datum: OSGB 1936
Data sources: © Crown copyright and database rights 2026 Ordnance Survey 0100031673. Contains OS data © Crown Copyright and database right 2026. Contains data from OS Zoomstack, Sources: Esri, TomTom, Garmin, FAO, NOAA, USGS, © OpenStreetMap contributors, and the GIS User Community

PROJECT TITLE

Hampshire Water Transfer and Water Recycling Project

from Southern Water

Figure 6.4
Construction Phase Road Traffic Emissions – Ecological Receptors
Sheet 1 of 6

Drawn	GIS Checked	Checked	Approved
DL	MW	MP	AK
Scale at A3	Status	Revision	Security
1:175,000	Final	05	STD

Drawing Number

PC5223-RHD-ES-ZZ-D-Z-0121

© Southern Water 2026
This document is issued for the party which commissioned it and for specific purposes connected with the captioned project only. It should not be relied upon by any other party or used for any other purpose.
We accept no responsibility for the consequences of this document being relied upon by any other party, or being used for any other purpose, or containing any error or omission which is due to an error or omission in data supplied to us by other parties.

0 2.5 5 7.5 10 12.5 Kilometres

Sheet 3

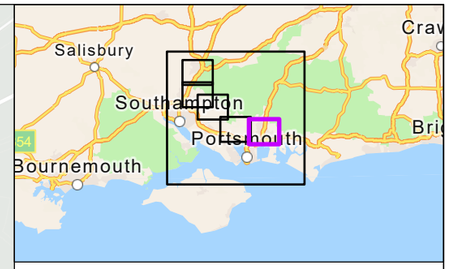

Order Limits
Sheet Extent Boxes 1:30K
National Parks
Local planning authorities
Modelled Ecological Transects
Modelled Road Network
Modelled Road 200m Buffer

Designated Sites

Ramsar Sites
Sites of Importance for Nature Conservation (SINCs)
Sites of Special Scientific Interest (SSSI)
Special Areas of Conservation (SAC)
Special Protection Area (SPA)

Coordinate system: British National Grid; Datum: OSGB 1936
Data sources: © Crown copyright and database rights 2026 Ordnance Survey 0100031673. Contains OS data © Crown Copyright and database right 2026. Contains data from OS Zoomstack, Sources: Esri, TomTom, Garmin, FAO, NOAA, USGS, © OpenStreetMap contributors, and the GIS User Community

PROJECT TITLE

Hampshire Water Transfer and Water Recycling Project

from Southern Water

Figure 6.4
Construction Phase Road Traffic Emissions – Ecological Receptors
Sheet 2 of 6

Drawn	GIS Checked	Checked	Approved
DL	**MW**	**MP**	**AK**
Scale at A3	Status	Revision	Security
1:30,000	**Final**	**05**	**STD**

Drawing Number

PC5223-RHD-ES-ZZ-D-Z-0121

© Southern Water 2026
This document is issued for the party which commissioned it and for specific purposes connected with the captioned project only. It should not be relied upon by any other party or used for any other purpose.
We accept no responsibility for the consequences of this document being relied upon by any other party, or being used for any other purpose, or containing any error or omission which is due to an error or omission in data supplied to us by other parties.

0 0.5 1 1.5 2 2.5 Kilometres

Sheet 4

Sheddfield

Newtown

SOUTH DOWNS NATIONAL PARK

Anthill Common

Sheet 2

Wickham

Hundred Acres

North Boarhunt

Winchester City Council

Knowle

Welborne

Southwick

Funtley

Wallington

Fareham

Downend

Portchester

Fareham Borough Council

Paulsgrove

Portsmouth City Council

Salisbury

Southampton

Portsmouth

Bournemouth

- Order Limits
- Sheet Extent Boxes 1:30K
- National Parks
- Local planning authorities
- Modelled Ecological Transects
- Modelled Road Network
- Modelled Road 200m Buffer

Designated Sites

- Sites of Importance for Nature Conservation (SINCs)
- Sites of Special Scientific Interest (SSSI)

Non-designated Sites

- Ancient Woodland

Coordinate system: British National Grid; Datum: OSGB 1936
Data sources: © Crown copyright and database rights 2026 Ordnance Survey 0100031673. Contains OS data © Crown Copyright and database right 2026. Contains data from OS Zoomstack, Sources: Esri, TomTom, Garmin, FAO, NOAA, USGS, © OpenStreetMap contributors, and the GIS User Community

PROJECT TITLE

Hampshire Water Transfer and Water Recycling Project

from Southern Water

Figure 6.4
Construction Phase Road Traffic Emissions – Ecological Receptors
Sheet 3 of 6

Drawn	GIS Checked	Checked	Approved
DL	MW	MP	AK
Scale at A3	Status	Revision	Security
1:30,000	Final	05	STD

Drawing Number

PC5223-RHD-ES-ZZ-D-Z-0121

© Southern Water 2026
This document is issued for the party which commissioned it and for specific purposes connected with the captioned project only. It should not be relied upon by any other party or used for any other purpose.
We accept no responsibility for the consequences of this document being relied upon by any other party, or being used for any other purpose, or containing any error or omission which is due to an error or omission in data supplied to us by other parties.

0 0.5 1 1.5 2 2.5 Kilometres

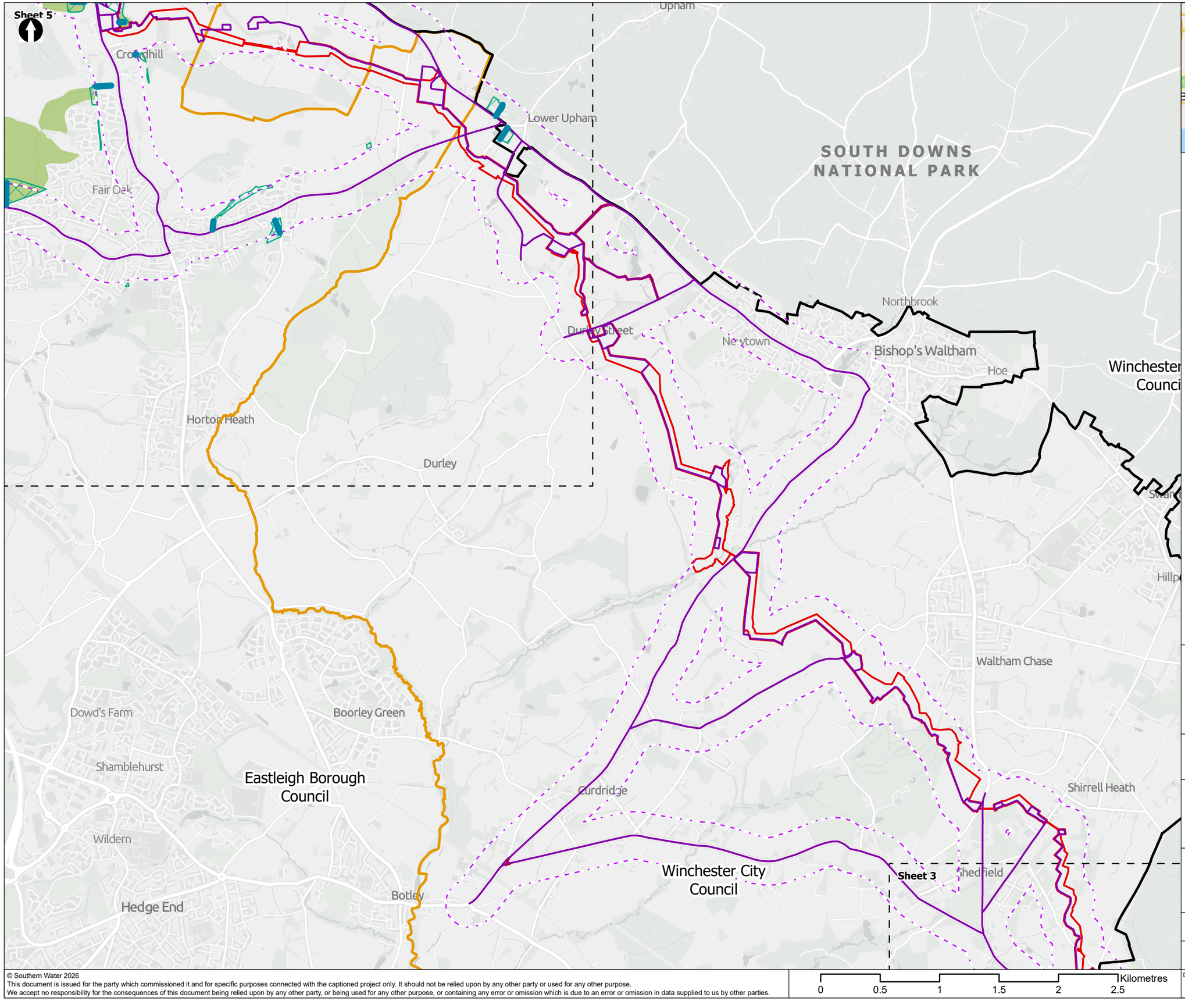

© Southern Water 2026
This document is issued for the party which commissioned it and for specific purposes connected with the captioned project only. It should not be relied upon by any other party or used for any other purpose.
We accept no responsibility for the consequences of this document being relied upon by any other party, or being used for any other purpose, or containing any error or omission which is due to an error or omission in data supplied to us by other parties.

Coordinate system: British National Grid; Datum: OSGB 1936
Data sources: © Crown copyright and database rights 2026 Ordnance Survey 0100031673. Contains OS data © Crown Copyright and database right 2026. Contains data from OS Zoomstack, Sources: Esri, TomTom, Garmin, FAO, NOAA, USGS, © OpenStreetMap contributors, and the GIS User Community

PROJECT TITLE

Hampshire Water Transfer and Water Recycling Project

WATER for LIFE from Southern Water

Figure 6.4
Construction Phase Road Traffic Emissions – Ecological Receptors
Sheet 4 of 6

Drawn	GIS Checked	Checked	Approved
DL	MW	MP	AK
Scale at A3	Status	Revision	Security
1:30,000	Final	05	STD

Drawing Number

PC5223-RHD-ES-ZZ-D-Z-0121

Sheet 6

Sheet 4

SOUTH DOWNS NATIONAL PARK

Winchester City Council

Eastleigh Borough Council

South Down

Otterbourne

Owslebury

Hocombe

Hiltingbury

Allbrook

Colden Common

Brambridge

Highbridge

Fisher's Pond

Fryern Hill

Boyatt Wood

Crowdhill

Lower Upham

Newtown

Eastleigh

Bishopstoke

Fair Oak

Southampton Airport

Horton Heath

Durley

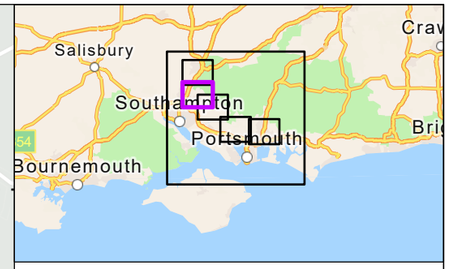

- Order Limits
- Sheet Extent Boxes 1:30K
- National Parks
- Local planning authorities
- Modelled Ecological Transcents
- Modelled Road Network
- Modelled Road 200m Buffer

Designated Sites

- Sites of Importance for Nature Conservation (SINCs)
- Sites of Special Scientific Interest (SSSI)
- Special Areas of Conservation (SAC)

Non-designated Sites

- Ancient Woodland

Coordinate system: British National Grid; Datum: OSGB 1936
Data sources: © Crown copyright and database rights 2026 Ordnance Survey 0100031673. Contains OS data © Crown Copyright and database right 2026. Contains data from OS Zoomstack, Sources: Esri, TomTom, Garmin, FAO, NOAA, USGS, © OpenStreetMap contributors, and the GIS User Community

PROJECT TITLE

Hampshire Water Transfer and Water Recycling Project

from Southern Water

Figure 6.4
Construction Phase Road Traffic Emissions – Ecological Receptors
Sheet 5 of 6

Drawn	GIS Checked	Checked	Approved
DL	MW	MP	AK
Scale at A3	Status	Revision	Security
1:30,000	Final	05	STD

Drawing Number PC5223-RHD-ES-ZZ-D-Z-0121

© Southern Water 2026
This document is issued for the party which commissioned it and for specific purposes connected with the captioned project only. It should not be relied upon by any other party or used for any other purpose.
We accept no responsibility for the consequences of this document being relied upon by any other party, or being used for any other purpose, or containing any error or omission which is due to an error or omission in data supplied to us by other parties.

0 0.5 1 1.5 2 2.5 Kilometres

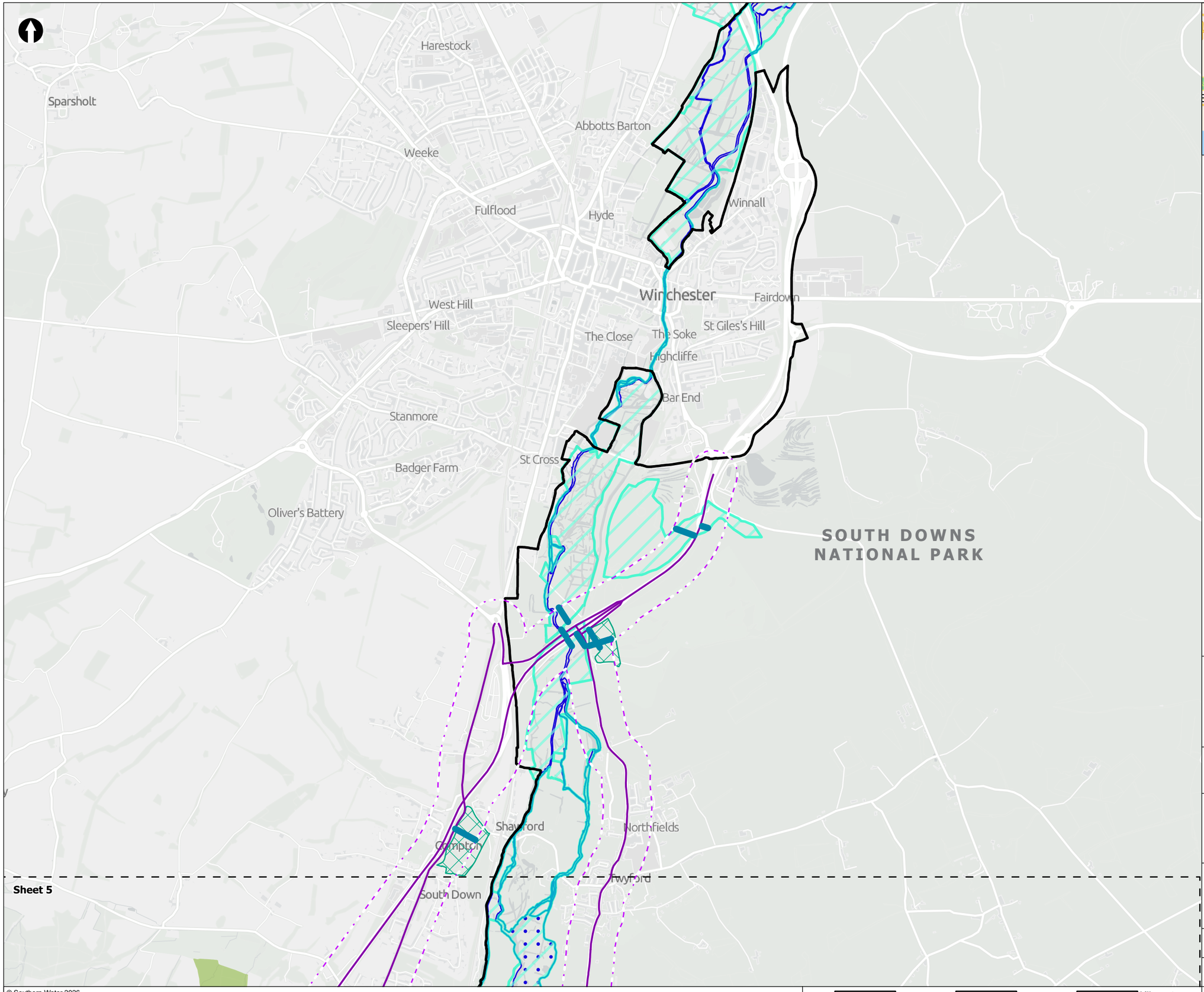

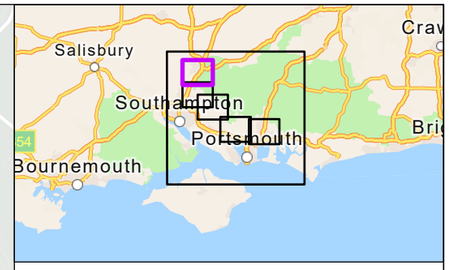

- Sheet Extent Boxes 1:30K
- National Parks
- Local planning authorities
- Modelled Ecological Transects
- Modelled Road Network
- Modelled Road 200m Buffer

Designated Sites

- Sites of Importance for Nature Conservation (SINCs)
- Sites of Special Scientific Interest (SSSI)
- Special Areas of Conservation (SAC)

Non-designated Sites

- Ancient Woodland

Coordinate system: British National Grid; Datum: OSGB 1936
Data sources: © Crown copyright and database rights 2026 Ordnance Survey 0100031673. Contains OS data © Crown Copyright and database right 2026. Contains data from OS Zoomstack, Sources: Esri, TomTom, Garmin, FAO, NOAA, USGS, © OpenStreetMap contributors, and the GIS User Community

PROJECT TITLE

Hampshire Water Transfer and Water Recycling Project

WATER for LIFE from Southern Water

Figure 6.4
Construction Phase Road Traffic Emissions – Ecological Receptors
Sheet 6 of 6

Drawn	GIS Checked	Checked	Approved
DL	**MW**	**MP**	**AK**
Scale at A3	Status	Revision	Security
1:30,000	**Final**	**05**	**STD**

Drawing Number

PC5223-RHD-ES-ZZ-D-Z-0121

© Southern Water 2026
This document is issued for the party which commissioned it and for specific purposes connected with the captioned project only. It should not be relied upon by any other party or used for any other purpose.
We accept no responsibility for the consequences of this document being relied upon by any other party, or being used for any other purpose, or containing any error or omission which is due to an error or omission in data supplied to us by other parties.

0 0.5 1 1.5 2 2.5 Kilometres